





Hamilton Oshawa Port Supply Chain Visibility Project

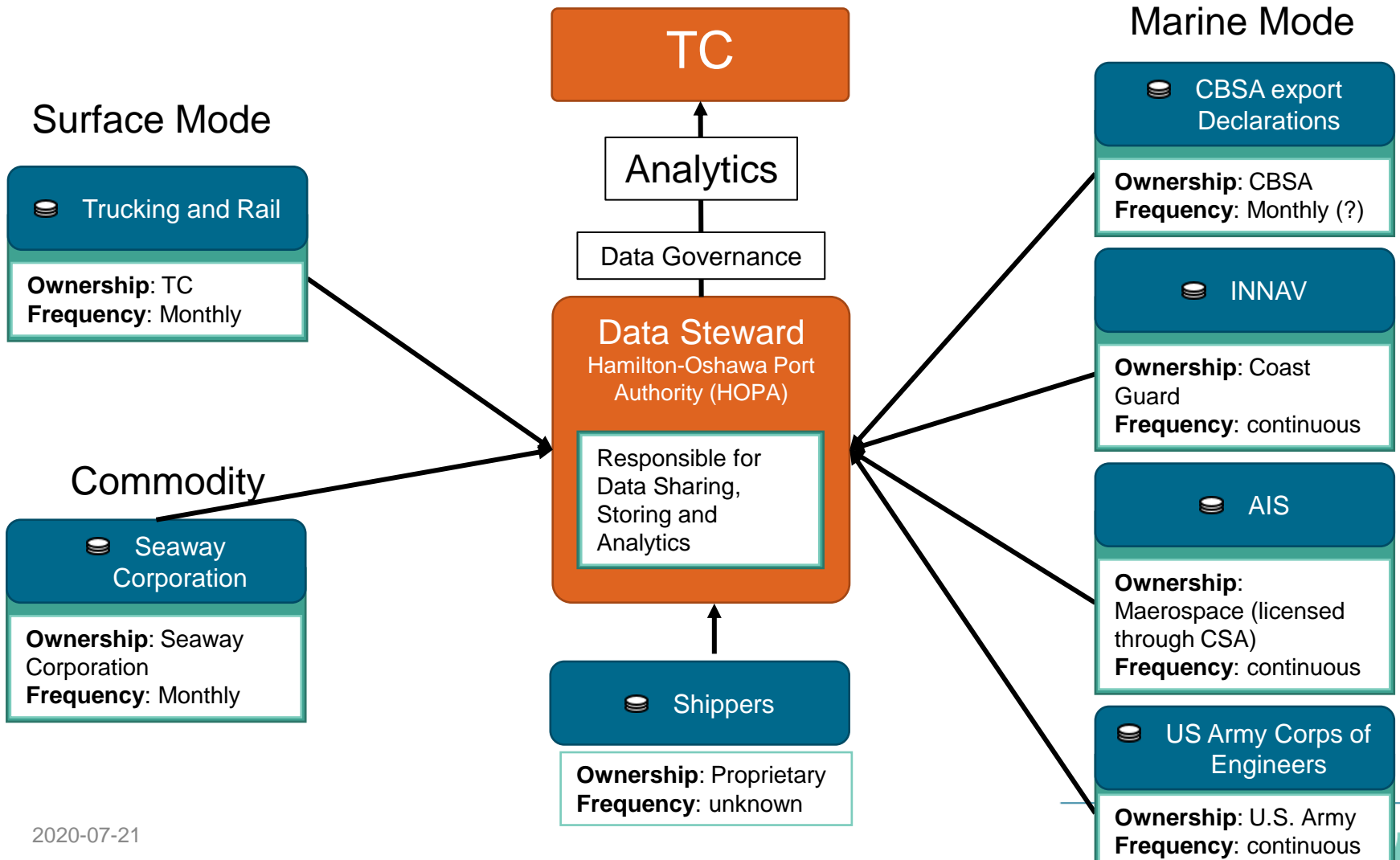
Pillar Representatives & Data Stewards



Goal

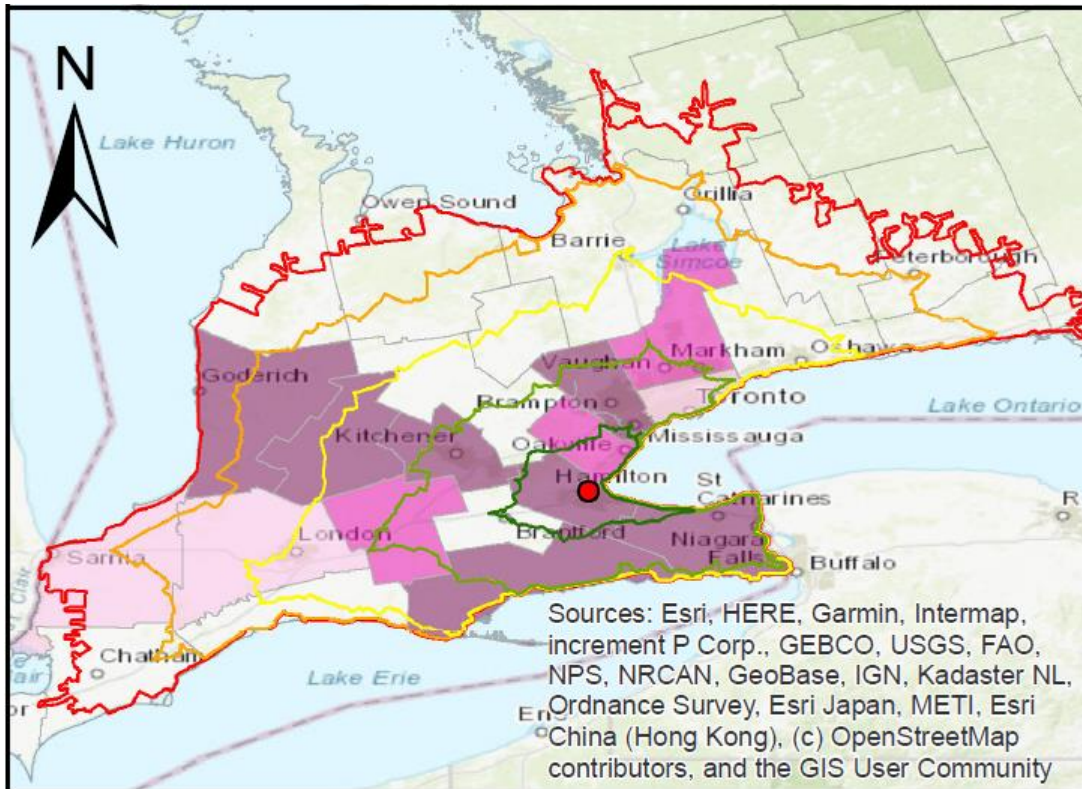
- To create a data sharing structure and data governance model that will enable stakeholders to improve competitiveness, trade diversity and overall productivity of the region.

Regional Multimodal Integration

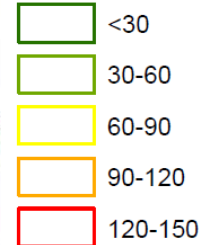


Port of Hamilton service areas and CVS trip origins destined for a Westport pier

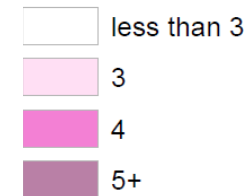
April 2020



Travel time (minutes)




CVS* trip origins destined for a Westport pier



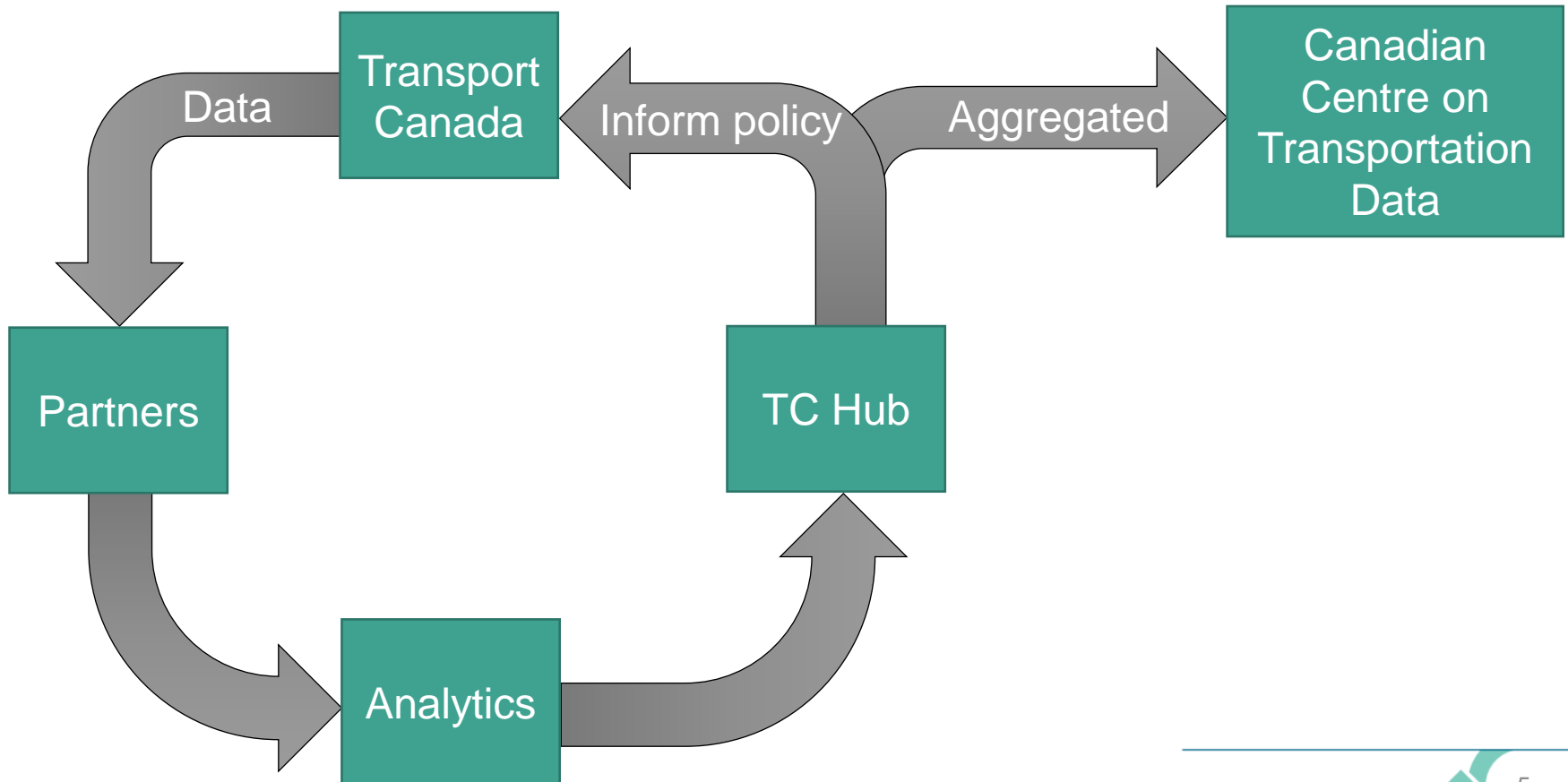
● Port of Hamilton

*Commercial Vehicle Survey performed by the Ministry of Transportation of Ontario in 2019



The data cycle

How data shared for the Ontario Supply Chain Visibility project will benefit Transport Canada



Timeline - Implementation

- Complete Data Governance and Data Sharing Agreements – July/Aug. 2020
- Development of Data Structure and Analytics - Sept. 2020
- Complete Data Public Access – Oct. 2020
- Provide Data and Analytics to Canadian Center on Transportation Data – Nov. 2020